Approved For Release 2000/05/02 : CIA-RDP78-05867A000621110008-1

PHOTO NO. Gov 1225748 | MAP REFERENCE F-14 17-E8 | LATITUDE | LONGITUDE

COUNTRY | PROVINCE

AREA NO. CH

SUBJECT	SUBJECT	SUBJECT	SUBJECT	SUBJECT	SUBJECT	SUBJECT	SUBJECT
ERECTING		POWER		LINES			
a	POLES		TO	GENERATE			
IRRIGATION				Pumps.			

DATE OF PHOTO	TYPE	QUALITY	CLASS	NO. OF CARDS	SOURCE OF PHOTOGRAPH
		12 24			China Pictorial March 1968

CLASSIFICATION (illegible) | CAPTIONED BY REB

Approved For Release 2000/05/02 : CIA-RDP78-05867A000621110008-1

FORM NO. 174 USE PREVIOUS EDITIONS | PHOTO ANALYSIS REPORT

Approved For Release 2000/05/02 : CIA-RDP78-05867A000621110008-1

PHOTO NO. G08 | LOT NO. [illegible] | MAP REFERENCE C | LATITUDE 33 03N | LONGITUDE 113 07E

COUNTRY | PROVINCE AUGH

AREA NO	SUBJECT	SUBJECT	SUBJECT	SUBJECT	SUBJECT	SUBJECT	SUBJECT	SUBJECT
FO-$HAN, HUNG-MIEN $								
ILK	MILL.							

AFRICAN VISITOR$ IN

22.

DATE OF PHOTO	TYPE	QUALITY	CLASS	NO. OF CARDS	SOURCE OF PHOTOGRAPH
					China Pictorial March 1968

CLASSIFICATION Aud | CAPTIONED BY RGA

Approved For Release 2000/05/02 : CIA-RDP78-05867A000621110008-1

FORM NO. 174 1 Jun 56 USE PREVIOUS EDITIONS

PHOTO ANALYSIS REPORT

SPG 871-966

LONGITUDE

Approved For Release 2000/05/02 : CIA-RDP78-05867A000621110008-1

PHOTO NO. 600 12 0750 | 2 48 12 67 | MAP REFERENCE 25X1A | LATITUDE | LONGITUDE 119 55E

COUNTRY | PROVINCE [redacted] | SUBJECT

AREA NO CH | SUBJECT | SUBJECT | SUBJECT

HSIN-AN-CHIANG HE PL
TI TUNG-KUAN BASE OF
DAM

25X1A [redacted]

DATE OF PHOTO | TYPE | QUALITY | CLASS 17, 29 | NO. OF CARDS

CAPTIONED BY

CLASSIFICATION U

FORM NO. 174 1 Jun 56 USE PREVIOUS EDITIONS

PHOTO ANALYSIS REPORT

Approved For Release 2000/05/02 : CIA-RDP78-05867A000621110008-1

Approved For Release 2000/05/02 : CIA-RDP78-05867A000621110008-1

PHOTO NO. 125751 LOT NO. P-4692-61 MAP REFERENCE 25X1A LATITUDE 29 29N LONGITUDE 119 13E

COUNTRY GOO PROVINCE [redacted] SUBJECT

AREA NO CH SUBJECT SUBJECT SUBJECT

HSIN-AN-CHIANG HE P L

TITUNG-KUAN ?

25X1A

[redacted]

DATE OF PHOTO Apr-May 61 TYPE QUALITY CLASS 17 NO. OF CARDS

CLASSIFICATION U Conf/NFD CAPTIONED BY RFB

Approved For Release 2000/05/02 : CIA-RDP78-05867A000621110008-1

FORM NO. 174 1 Jun 56 USE PREVIOUS EDITIONS PHOTO ANALYSIS REPORT

Approved For Release 2000/05/02 : CIA-RDP78-05867A000621110008-1

PHOTO NO. [redacted] LOT NO. [redacted] MAP REFERENCE [redacted] LATITUDE 22 07N LONGITUDE 113 44E

COUNTRY [redacted] PROVINCE 25X1A [redacted] SUBJECT

AREA NO CH SUBJECT SUBJECT SUBJECT

NAN-CHING RR/HWY BR NO

VIYANG-TZE R BRIDGE

UNDER CONSTRUCTION

25X1A

27, 28, 29 [redacted]

DATE OF PHOTO			TYPE	QUALITY	CLASS	NO. OF CARDS	S
Nov-Mar	6	7					

CLASSIFICATION U CNF/NFD CAPTIONED BY [redacted]

Approved For Release 2000/05/02 : CIA-RDP78-05867A000621110008-1

FORM NO. 174 1 Jun 56 USE PREVIOUS EDITIONS PHOTO ANALYSIS REPORT

Approved For Release 2000/05/02 : CIA-RDP

25X1A

PHOTO NO. 128753 | MAP REFERENCE | LATITUDE 23 07N | LONGITUDE 113 17E

COUNTRY GOD | PROVINCE [redacted] | SUBJECT

AREA NO CH

SUBJECT: KUANG-CHOU KUANG-CHI INSTITUTE (POSS. associated with Kuang-Chou Research Institute (NOT IN PRODUCTION) Materials Testing Equipment Pet)

25X1A [redacted]

DATE OF PHOTO	TYPE	QUALITY	CLASS	NO. OF CARDS
Apr-May 67		4.25		

CAPTIONED BY DEB

CLASSIFICATION [redacted]

Approved For Release 2000/05/02 : CIA-RDP78-0[illegible]0621110008-4

FORM NO. 174 1 Jun 56 USE PREVIOUS EDITIONS

PHOTO ANALYSIS REPORT

Approved For Release 2000/05/02 : CIA-RDP78-05807A000600621110008-1

PHOTO NO. GOO 1226754 PE 7812 8

MAP REFERENCE 25X1A

LATITUDE 30 15N

LONGITUDE 120 10E

COUNTRY

PROVINCE [redacted]

AREA NO CH

SUBJECT HANG-CHOU

SUBJECT

SUBJECT

SUBJECT EMBRO IDER

SUBJECT INSTITUTE

HANG-CHOU RESEARCH INSTITUTE

B. right

22

25X1A [redacted]

DATE OF PHOTO	TYPE	QUALITY	CLASS	NO. OF CARDS
APR-May 67				

CAPTIONED BY LEB

CLASSIFICATION REVISED

FORM NO. 1 Jun 56 174 USE PREVIOUS EDITIONS

PHOTO ANALYSIS REPORT

Approved For Release 2000/05/02 : CIA-RDP78-05807A000600621110008-1

Approved For Release 2000/05/02 : CIA-RDP78-05863A000621110008-1

PHOTO NO. [redacted] LOT NO. [redacted] MAP REFERENCE 25X1A LATITUDE LONGITUDE

COUNTRY PROVINCE

AREA NO CH | SUBJECT | SUBJECT | SUBJECT | SUB. [redacted] | SUBJECT

KUANG-CHOU WORKER'S
HOUSING OF KUANG-CHOU
WATCH RESEARCH INST.

Top left

(7)

25X1A [redacted]

DATE OF PHOTO	TYPE	QUALITY	CLASS	NO. OF CARDS
Nov-May 6 7		2		

CLASSIFICATION Conf CAPTIONED BY

FORM NO. 174 1 Jun 56 USE PREVIOUS EDITIONS PHOTO ANALYSIS REPORT

Approved For Release 2000/05/02 : CIA-RDP78-05863A000621110008-1

Approved For Release 2000/05/02 : CIA-RDP78-05867A000621110008-1

PHOTO NO. 1 PS756 | LOT NO. | MAP REFERENCE | LATITUDE 39 55N | LONGITUDE 116 34E

COUNTRY GCO | PROVINCE [redacted]

AREA NO CH

SUBJECT: PEI SCHINGG PHYSICS PRO
SUBJECT: SCH INST. DEVICE
SUBJECT: DILIQUID HELIUM

25X1A [redacted]

DATE OF PHOTO: JULY 67 | TYPE | QUALITY | CLASS | NO. OF CARDS: 9

CAPTIONED BY N.F.

CLASSIFICATION CONF

Approved For Release 2000/05/02 : CIA-RDP78-05867A000621110008-1

FORM NO. 174 1 Jun 56 USE PREVIOUS EDITIONS

PHOTO ANALYSIS REPORT

Approved For Release 2000/05/02 : CIA-RDP[redacted]

25X1A

PHOTO NO. 600 | 1.2 [illegible] | P-1444-68 | MAP REFERENCE [illegible] | LATITUDE 39 55 N | LONGITUDE 116 24 E

COUNTRY | PROVINCE | SUBJECT | SUBJECT | SUBJECT | SUBJECT

AREA NO CH

PEI CHING

SCH INST

DI SYN

PHYSICS R

DEVICE PRO

DIAMONDS.

25X1A

[redacted]

9

DATE OF PHOTO: JULY 67 | TYPE | QUALITY | CLASS | NO. OF CARDS

CAPTIONED BY N.F.

Approved For Release 2000/05/02 . CIA-RDP78 [illegible]

PHOTO ANALYSIS REPORT

FORM NO. 174 1 Jun 56 USE PREVIOUS EDITIONS

Approved For Release 2000/05/02 : CIA-RDP78-05867A000621110008-1

PHOTO NO. 600 | LOT NO. | MAP REFERENCE | LATITUDE | LONGITUDE

COUNTRY | PROVINCE

AREA NO. CHIT

SUBJECT: CHICOM MERSHIP CHANG
NING AT PORT OF GENO
A, ITALY.

(Pt. 1 of 3 Pt. Pan)

30

25X1A

[redacted]

DATE OF PHOTO: Feb-Mar 68 | TYPE | QUALITY | CLASS | NO. OF CARDS

CLASSIFICATION: [illegible] | CAPTIONED BY: [illegible]

Approved For Release 2000/05/02 : CIA-RDP78-05867A000621110008-1

FORM NO. 174 USE PREVIOUS EDITIONS

PHOTO ANALYSIS REPORT

Approved For Release 2000/05/02 : CIA-RDP78-05867A000621110008-1

PHOTO NO. GOO 1223760 LOT NO. 1-1445 MAP REFERENCE LATITUDE LONGITUDE

COUNTRY PROVINCE

AREA NO IT

SUBJECT: CHICOM MERCHANT PORT OF GENOA

SUBJECT: LNG ATP

SUBJECT: ITALY

Pt. 2 of 3 Pt. Pan

25X1A

[redacted]

JO

DATE OF PHOTO 26 Mar 61 TYPE QUALITY CLASS NO. OF CARDS SOURCE

CAPTIONED BY EAD

CLASSIFICATION

Approved For Release 2000/05/02 : CIA-RDP78-05867A000621110008-1

FORM NO. 174 USE PREVIOUS EDITIONS PHOTO ANALYSIS REPORT
1 Jun 56

Approved For Release 2000/05/02 : CIA-RDP78-05867A000621110008-1

PHOTO NO. | LOT NO. | MAP REFERENCE | LATITUDE | LONGITUDE

COUNTRY | PROVINCE

AREA NO	SUBJECT	SUBJECT	SUBJECT	SUBJECT	SUBJECT	SUBJECT	SUBJECT	SUBJECT
CHIT								

CHICOM MEASHP CHANGING
5 10 15 20
ATPOET OF GENOA
25 30 35 40
ITALY
45 50

(Pt 3 of 3 Pt. Pair)

30

25X1A

[redacted]

DATE OF PHOTO	TYPE	QUALITY	CLASS	NO. OF CARDS
Feb. Mar. 56				

CLASSIFICATION: ~~Confidential~~

CAPTIONED BY

Approved For Release 2000/05/02 : CIA-RDP78-05867A000621110008-1

FORM NO. 1 Jun 56 174 USE PREVIOUS EDITIONS

PHOTO ANALYSIS REPORT

Approved For Release 2000/05/02 : CIA-RDP78-05867A000621110008-1

PHOTO NO. 600 | LOCATOR 1226762 | MAP REFERENCE P-7445-68 | LATITUDE | LONGITUDE

COUNTRY | PROVINCE

AREA NO CH

SUBJECT: CHICOM MERSHP GUANGM
SUBJECT: CHING

25X1A

[redacted]

DATE OF PHOTO: Mar 68 | TYPE | QUALITY | CLASS | NO. OF CARDS: 32

CLASSIFICATION: ~~Confidential~~ | CAPTIONED BY: [illegible]

FORM NO. 174 1 Jun 56 USE PREVIOUS EDITIONS

PHOTO ANALYSIS REPORT

Approved For Release 2000/05/02 : CIA-RDP78-05867A000621110008-1

Approved For Release 2000/05/02 : CIA-RDP78-05867A000621110008-1

PHOTO NO. 600 | LOT NO. [illegible] | MAP REFERENCE [illegible] | LATITUDE 44/25N | LONGITUDE 08°55E

COUNTRY | PROVINCE

AREA NO	SUBJECT	SUBJECT	SUBJECT	SUBJECT	SUBJECT	SUBJECT	SUBJECT	SUBJECT
CHIT								

CHICOM MMER $HIP JIN $74

CHICOM MMER $HIP JIN $74

AIR PORT OF GENOA, ITALY

30

25X1A

[redacted]

DATE OF PHOTO			TYPE	QUALITY	CLASS	NO. OF CARDS
Feb-Mar	6	8	—			—

CLASSIFICATION CONF/NFD

CAPTIONED BY [illegible]

FORM NO. 174 1 Jun 56 USE PREVIOUS EDITIONS

PHOTO ANALYSIS REPORT

Approved For Release 2000/05/02 : CIA-RDP78-05867A000621110008-1

Approved For Release 2000/05/02 : CIA-RDP78-05867A000621110008-1

PHOTO NO. 6002 1226761 P-1445-68 | MAP REFERENCE | LATITUDE 44 25 N | LONGITUDE 008° 55' E

COUNTRY | PROVINCE

AREA NO	SUBJECT	SUBJECT	SUBJECT	SUBJECT	SUBJECT	SUBJECT	SUBJECT	SUBJECT
CH/IT								

CHICOM MERSHP 15 CHANGN 20
CHICOM PORT OF 35 GENOA 40
LNG 25 AT PO 30 RT 50
ITALY 45

25X1A

[redacted]

DATE OF PHOTO	TYPE	QUALITY	CLASS	NO. OF CARDS	SO
Sept - March 68					

CLASSIFICATION C / U-D | CAPTIONED BY LCD

Approved For Release 2000/05/02 : CIA-RDP78-05867A000621110008-1

FORM NO. 1 Jun 56 174 USE PREVIOUS EDITIONS

PHOTO ANALYSIS REPORT

Approved For Release 2000/05/02 : CIA-RDP78-05867A000621110008-1

PHOTO NO. GOES | LOT NO. | MAP REFERENCE | LATITUDE 5 ' | LONGITUDE 0 ' E

COUNTRY | PROVINCE

AREA NO	SUBJECT	SUBJECT	SUBJECT	SUBJECT	SUBJECT	SUBJECT	SUBJECT	SUBJECT
CHIT								
CHIC SUMMER HIP 15 JUNIOR 20								
A AT 25 PORT 30 OF 35 GENOA, 40								
ITALY 45 50								

30

25X1A

[redacted]

DATE OF PHOTO	TYPE	QUALITY	CLASS	NO. OF CARDS
Feb-Mar 68				

CLASSIFICATION Conf/NFD | CAPTIONED BY LCB

Approved For Release 2000/05/02 : CIA-RDP78-05867A000621110008-1

FORM NO. 1 Jan 56 174 USE PREVIOUS EDITIONS | PHOTO ANALYSIS REPORT

Approved For Release 2000/05/02 : CIA-RDP78-05867A000621110008-1

PHOTO NO. 600 | MAP REFERENCE | LATITUDE 44 35' | LONGITUDE

COUNTRY | PROVINCE

AREA NO

SUBJECT: CHIT CHIC COMMERCIAL PORT OF GENOA, ITALY

30

DATE OF PHOTO	TYPE	QUALITY	CLASS	NO. OF CAR
Jul Mil 6 8				

CAPTIONED BY

CLASSIFICATION

25X1A

[redacted]

Approved For Release 2000/05/02 : CIA-RDP78-05867A000621110008-1

FORM NO. 1 Jun 56 174 USE PREVIOUS EDITIONS

PHOTO ANALYSIS REPORT

Approved For Release 2000/05/02 : CIA-RDP78-05867A000621110008-1

PHOTO NO. G00 1226767 | USC NO. P-1443-68 | MAP REFERENCE 25X1A | LATITUDE 23 06 N | LONGITUDE 113 23 E

COUNTRY | PROVINCE

AREA NO CH

SUBJECT	SUBJECT	SUBJECT	SUBJECT
LIENYUN	CLASS	MSM (TP/N)	
NOT LEGIBLE	GOING		
OWNST REAM	AT	PORT OF	
~~WHAMPOA~~ HUANG-PU.			

25X1A

DATE OF PHOTO	TYPE	QUALITY	CLASS	NO. OF CARDS
Feb ~~Dec~~ 68				3 30

CLASSIFICATION ~~C~~ CONFIDENTIAL | CAPTIONED BY REB

FORM NO. 174 1 Jun 56 USE PREVIOUS EDITIONS

PHOTO ANALYSIS REPORT

Approved For Release 2000/05/02 : CIA-RDP78-05867A000621110008-1

Approved For Release 2000/05/02 : CIA-RDP78-05867A000621110008-1

PHOTO 600 | LOT NO 1-5-4-18 68 | MAP REFERENCE 25X1A | LATITUDE 38 59N | LONGITUDE 117 40E

COUNTRY | PROVINCE [redacted]

AREA NO | SUBJECT | SUBJECT | SUBJECT | SUBJECT | SUBJECT

TAKU POSS SHPYD IN TANGKU CANAL BETWEEN HSIN KANG AND TANG-KU

Pt. 1 of 6 Pt Pan

25X1A

30

[redacted]

DATE OF PHOTO	TYPE	QUALITY	CLASS	NO. OF CARDS
DEC 67				

CLASSIFICATION CONF/NFD | CAPTIONED BY WJ.

Approved For Release 2000/05/02 : CIA-RDP78-05867A000621110008-1

FORM NO. 174 1 Jun 56 USE PREVIOUS EDITIONS PHOTO ANALYSIS REPORT

Approved For Release 2000/05/02 : CIA-RDP78-05867A000621110008-1

PHOTO NO. 1225709 | FLT NO. F-1470 | MAP REFERENCE | LATITUDE 38 57N | LONGITUDE 117 40E

COUNTRY GOO | PROVINCE [redacted] | SUBJECT | SUBJECT

AREA NO CH | SUBJECT | SUBJECT | SUBJECT

TAKU PANORAMA OF
ANAL AND LOCK BETWEE
N HSI N-KANG AND TANG
- KU

Pt. 2 of 6 Pt. Pan

25X1A

[redacted]

30

DATE OF PHOTO	TYPE	QUALITY	CLASS	NO. OF CARDS
DEC 67	—			

CAPTIONED BY W.F.

CLASSIFICATION CONFIDENTIAL

FORM NO. 174 1 Jun 56 USE PREVIOUS EDITIONS

PHOTO ANALYSIS REPORT

Approved For Release 2000/05/02 : CIA-RDP78-05867A000621110008-1

Approved For Release 2000/05/02 : CIA-RDP78 [redacted]

PHOTO NO. G00 1226770 | to [redacted] P-1470-63

COUNTRY | PROVINCE 25X1A | MAP REFERENCE [redacted] | LATITUDE 28 51N

AREA NO CH | SUBJECT | SUBJECT | SUBJECT

TAKU

ANAL AND PANORAMA OF

NHSIN-KANG LOCK AND TANG BETWEE

-KU

Pt 3 of 6 Pt. Pan

25X1A

[redacted]

DATE OF PHOTO DEC 67 | TYPE | QUALITY | CLASS | NO. OF CARDS 30

CAPTIONED BY H.F.

CLASSIFICATION CONFIDENTIAL

FORM NO. 174 USE PREVIOUS EDITIONS

PHOTO ANALYSIS REPORT

Approved For Release 2000/05/02 : CIA-RDP78 [redacted]

Approved For Release 2000/05/02 : CIA-RDP78-06957A000600[illegible]

PHOTO NO. G00 1226771 | LOG NO. P-14/10-67 | LATITUDE 23 59N

COUNTRY | PROVINCE

AREA NO CH

SUBJECT: TAKU

SUBJECT: PANORAMA OF

SUBJECT: ANAL AND LOCK AND BETWEEN

SUBJECT: MISHIN-KANG AND TANG

SUBJECT: MISHIN - KU

Pt. 4 of 6 Pt. Pan

25X1A

25X1A

DATE OF PHOTO: DEC 67 | TYPE | QUALITY | CLASS | NO. OF CARDS: 30

CAPTIONED BY: N.F.

CLASSIFICATION: CONFIDENTIAL

PHOTO ANALYSIS REPORT

FORM NO. 174 USE PREVIOUS EDITIONS

Approved For Release 2000/05/02 : CIA-RDP78-05863A000621110003-1 25X1A

PHOTO NO. G00 1226772 P-1470-68A

MAP REFERENCE C

LATITUDE 3859 N

COUNTRY

PROVINCE

AREA NO CH

SUBJECT TAKU

SUBJECT FLOODGATE IN

SUBJECT CANAL BETWEEN HSIN-KU

SUBJECT CANG AND TANG - KU

Pt. 5 of 6 Pt. 25X1A

[redacted]

DATE OF PHOTO DEC 67

TYPE

QUALITY

CLASS

NO. OF CARDS

SOURCE [redacted]

CAPTIONED BY J.J.

CONFIDENTIAL

FORM NO. 174 1 Jun 56 USE PREVIOUS EDITIONS

PHOTO ANALYSIS REPORT

Approved For Release 2000/05/02 : CIA-RDP78-05863A000621110003-1

Approved For Release 2000/05/02 : CIA-RDP78-05867A000621110008-1

PHOTO NO. 600 1226773 P-1470-68 MAP REFERENCE A LATITUDE 38 59 N LONGITUDE 117 40 E

COUNTRY PROVINCE

AREA NO CH

SUBJECT: TAKU SIGNAL STATION

SUBJECT: 2 IN CANAL BETWEEN HU

SUBJECT: SIN KANG AND JANG KU

Pt. 6 of 6 Pt. Pan

30

25X1A

[redacted]

DATE OF PHOTO	TYPE	QUALITY	CLASS	NO. OF CARDS
DEC 67				

CAPTIONED BY W.F.

CLASSIFICATION COVERED

Approved For Release 2000/05/02 : CIA-RDP78-05867A000621110008-1

PHOTO ANALYSIS REPORT

FORM NO. 1 Jun 56 174 USE PREVIOUS EDITIONS

Approved For Release 2000/05/02 : CIA-RDP78-05[redacted]08-1

PHOTO NO. 600 | 1226774 | P-14 TP | MAP REFERENCE [redacted] | LATITUDE 3900N | LONGITUDE 117 44E

COUNTRY 25X1A | PROVINCE [redacted] | 25X1A

AREA NO CH | SUBJECT TANG KU PORT AREA | SUBJECT OF BERTHING FAC

Pt. 1 of 6 Pt. Pan

25X1A [redacted]

30

DATE OF PHOTO	TYPE	QUALITY	CLASS	NO. OF CARDS
DEC 61				

CAPTIONED BY N.F.

COVERAGED

PHOTO ANALYSIS REPORT

FORM NO. 1 Jun 56 174 USE PREVIOUS EDITIONS

Approved For Release 2000/05/02 : CIA-RDP78-05[redacted]21110008-1

Approved For Release 2000/05/02 [redacted] 25X1A

PHOTO NO. 1226775 P-14 11 | MAP REFERENCE | LATITUDE 3900N 117 44E

COUNTRY G00 | PROVINCE [redacted] 08-1

AREA NO CH | SUBJECT | SUBJECT | SUBJECT | SUBJECT | SUBJECT

TANG KU PORT AREA W

OF BERTHING FAC

Pt. 2 of 6 Pt. Pan

25X1A

[redacted]

30

DATE OF PHOTO DEC 61 | TYPE — | QUALITY | CLASS | NO. OF CARDS — | SOU

CAPTIONED BY W.F.

CONFIDENTIAL

Approved For Release 2000/05/02 : CIA-RDP78-03157A000200110000-8

FORM NO. 174 1 Jun 56 USE PREVIOUS EDITIONS

PHOTO ANALYSIS REPORT

Approved For Release 2000/05/02 : CIA-RDP78-05801A000621110008-1

25X1A

PHOTO NO. 600 LIST NO. 1226775 MAP REFERENCE LATITUDE 3900N 117 44E

COUNTRY PROVINCE

AREA NO CH SUBJECT SUBJECT SUBJECT SUBJECT

TANG KU PORT AREA

OF BERTHING FAC

Pt. 3 of 6 Pt. Pan

30

25X1A

DATE OF PHOTO DEC 67 TYPE QUALITY CLASS NO. OF CARDS

CAPTIONED BY N.F.

CONFIRMATION CONFIRMED PHOTO ANALYSIS REPORT

FORM NO. 1 Jun 56 174 USE PREVIOUS EDITIONS

Approved For Release 2000/05/02 : CIA-RDP78-05801A000621110008-1

Approved For Release 2000/05/02 : C [redacted]

25X1A

PHOTO NO.	1226777
MAP REFERENCE	
LATITUDE	
PROVINCE	
COUNTRY	CH
AREA NO	
SUBJECT	TANG KU PORT IMMEDIATE BERTHING AREA

Pt. 4 of 6 Pt. Pan

25X1A

[redacted]

30

DATE OF PHOTO			TYPE	QUALITY	CLASS	NO. OF CARDS
DEC	6	7				

CAPTIONED BY N. F.

CLASSIFICATION CONFIDENTIAL

PHOTO ANALYSIS REPORT

FORM NO. 174 USE PREVIOUS EDITIONS
1 Jun 56

Approved For Release 2000/05/02 : CIA-RDP78

Approved For Release 2000/05/02 : CIA-RDP78-03157A000[redacted]

25X1A

PHOTO NO. 122578 LOC NO. PROVINCE

COUNTRY

AREA NO CH

SUBJECT TA NG KAU PORT

SUBJECT ATE BERTH ING

SUBJECT AREA

SUBJECT MMED 1

Pl. 5 of 6 Pl. Pan

LATITUDE 3900N

[redacted]

25X1A

[redacted]

30

DATE OF PHOTO DEC 67

TYPE

QUALITY

CLASS

NO. OF CARDS

CAPTIONED BY A. F.

CONFIDENTIAL

FORM NO. 174 1 Jun 56 USE PREVIOUS EDITIONS

PHOTO ANALYSIS REPORT

Approved For Release 2000/05/02 : CIA-RDP78-03157A000[redacted]

Approved For Release 2000/05/02 : CIA-RDP78-04718A000600010001-1



Approved For Release 2000/05/02 : CIA-RDP78-03357A000621110008-1

PHOTO NO. 1226780 LOT NO. 1-22-68 AIR REFERENCE 25X1A LATITUDE 39 08 N 117 12 E

COUNTRY CHINA PROVINCE [redacted]

AREA NO

SUBJECT	SUBJECT	SUBJECT	SUBJECT	SUBJECT
TIEN CHING	NAN-KAI			
UNIV.				

25X1A [redacted]

DATE OF PHOTO: APR 6 7 | TYPE | QUALITY | CLASS | NO. OF CARDS: 6

CAPTIONED BY: H. J.

CLASSIFICATION

Approved For Release 2000/05/02 : CIA-RDP78-03357A000621110008-1

PHOTO ANALYSIS REPORT

FORM NO. 174 USE PREVIOUS EDITIONS
1 Jan 56

Approved For Release 2000/05/02 : CIA-RDP78-06167A000521110008-1

PHOTO NO. 600 | LOT NO. 122678-1 | MAP REFERENCE [redacted] | LATITUDE 32 03N | 25X1A

COUNTRY | PROVINCE | SUBJECT | SUBJECT | SUBJECT | SUBJECT | SUBJECT | SUBJECT

AREA NO CH

NAN CHING CHANG - CH 1
ANG BRIDGE UC

25X1A

[redacted]

32

DATE OF PHOTO: APR 67 | TYPE | QUALITY | CLASS | NO. OF CARDS

CAPTIONED BY H.F.

CONFIDENTIAL

FORM NO. 1 Jun 56 174 USE PREVIOUS EDITIONS

PHOTO ANALYSIS REPORT

Approved For Release 2000/05/02 : CIA-RDP78-06167A000521110008-1

Approved For Release 2000/05/02 : CIA-RDP78-05807A000021110008-1

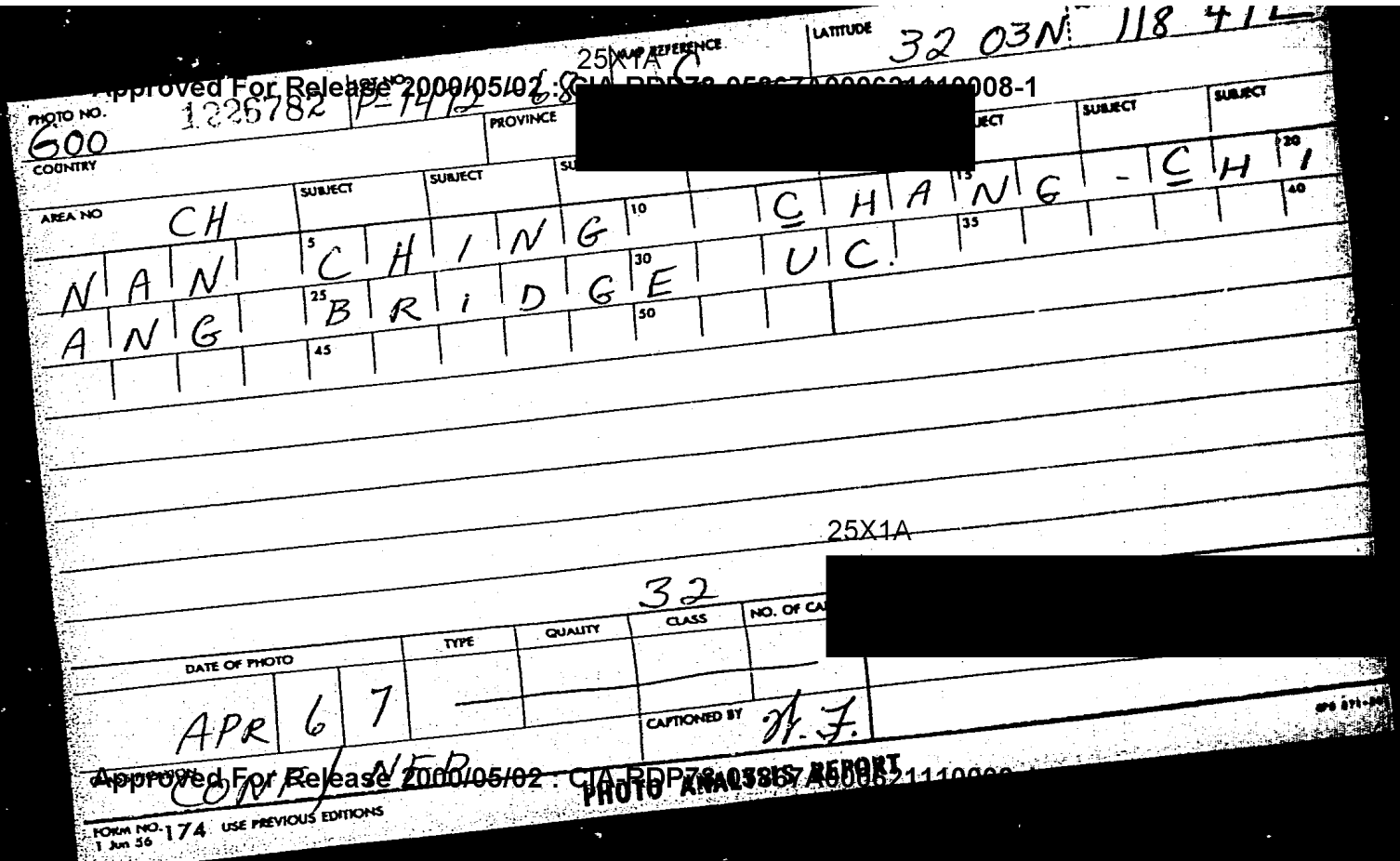

Approved For Release 2000/05/02 : CIA-RDP78-05807A000021110008-1

Approved For Release 2000/05/02 : CIA-RDP78-05867A000621110008-1

PHOTO NO. G001226783 | LOT NO. 6-68 | MAP REFERENCE C | LATITUDE 2309N | LONGITUDE 113 18E

COUNTRY | PROVINCE A-0614

AREA NO CH

SUBJECT: SHAO MILITIA RIFLE EXERCISE . ALBANIAN DELEGATION IN ROW 1

(Pt. 1 of 8 Pt. Pan)

25X1A

[redacted]

3

DATE OF PHOTO	TYPE	QUALITY	CLASS	NO. OF CARDS	SOURCE
DEC 67					

CAPTIONED BY H.J.

CLASSIFICATION SECRET

Approved For Release 2000/05/02 : CIA-RDP78-05867A000621110008-1

FORM NO. 174 USE PREVIOUS EDITIONS

PHOTO ANALYSIS REPORT

Approved For Release 2000/05/02 : CIA-RDP78-05867A000621110008-1

PHOTO NO. B80 LOT NO. P-1534-68 MAP REFERENCE LATITUDE LONGITUDE 113 18E

COUNTRY PROVINCE AO614

AREA NO CH

SUBJECT	SUBJECT	SUBJECT	SUBJECT	SUBJECT	SUBJECT	SUBJECT	SUBJECT
SHA	HO		MILITARI				
EFFIRING	EXERCISE						

Pt 2 of 8 Pt Pan

25X1A

3

DATE OF PHOTO	TYPE	QUALITY	CLASS	NO. OF CARDS
DEC 67	—			—

CLASSIFICATION CONF CAPTIONED BY N.F.

FORM NO. 174 1 Jun 56 USE PREVIOUS EDITIONS PHOTO ANALYSIS REPORT

Approved For Release 2000/05/02 : CIA-RDP78-05867A000621110008-1

Approved For Release 2000/05/02 : CIA-RDP78-05867A000621110008-1

PHOTO NO.	LOT NO.	MAP REFERENCE	LATITUDE	LONGITUDE
BAO 1236785	P-1534-08	C	25 03 11	113 18 E

COUNTRY: HAINAN

AREA NO: CH

SUBJECT	SUBJECT	SUBJECT	SUBJECT	SUBJECT	SUBJECT	SUBJECT	SUBJECT
SHA HO			MILITARY				
FIRING EXERCISE							

Pt 3 of 8 Pt Pan

25X1A

3

DATE OF PHOTO	TYPE	QUALITY	CLASS	NO. OF CARDS
DEC 67	—			—

CLASSIFICATION: CONF

CAPTIONED BY: N.F.

FORM NO. 1 Jun 56 — PHOTO ANALYSIS REPORT

Approved For Release 2000/05/02 : CIA-RDP78-05867A000621110008-1

Approved For Release 2000/05/02 : CIA-RDP78-05867A000621110008-1

PHOTO NO. | LOT NO. | MAP REFERENCE | LATITUDE

COUNTRY | PROVINCE

AREA NO CH

SUBJECT: SHA HO MILITIA RIFLE

SUBJECT: EFFIRING EXERCISE

Pt 1 of 8 Pt Pan

25X1A

[redacted]

3

DATE OF PHOTO	TYPE	QUALITY	CLASS	NO. OF CARDS
DEC 67				

CAPTIONED BY N.F.

CLASSIFICATION CONF

Approved For Release 2000/05/02 : CIA-RDP78-05867A000621110008-1

FORM NO. 1 Jun 56 174 USE PREVIOUS EDITIONS

PHOTO ANALYSIS REPORT

Approved For Release 2000/05/02 : CIA-RDP78-05867A000621110008-1

PHOTO NO. GOO 1225787 LOT NO. DY53H MAP REFERENCE 18 G LATITUDE 2309 N 113 18 E

COUNTRY PROVINCE 40614

AREA NO CH

SUBJECT: SHAHO MILITIA RIFLE EFIRING EXERCISE

Pt 5 of 2 Pts

3

25X1A

[redacted]

DATE OF PHOTO: DEC 67 | TYPE | QUALITY | CLASS | NO. OF CARDS

CAPTIONED BY W.F.

CLASSIFICATION CONF

Approved For Release 2000/05/02 : CIA-RDP78-05867A000621110008-1

PHOTO ANALYSIS RECORD

USE PREVIOUS EDITIONS

Approved For Release 2000/05/02 : CIA-RDP78-05867A000621110008-1

PHOTO NO. 1228/783 | LOT NO. P-631-18 | MAP REFERENCE G | LATITUDE 23 09 N | LONGITUDE 113 18 E

COUNTRY GOA | PROVINCE

AREA NO	SUBJECT	SUBJECT	SUBJECT	SUBJECT	SUBJECT	SUBJECT	SUBJECT	SUBJECT
CH								

SHA HO CHEN MILITIA
RIFLE EXERCISE ~~A~~ AL B
AMIAN DELegation IN ROW 1

PT 6 of 8 Pt. Pan

3

DATE OF PHOTO	TYPE	QUALITY	CLASS	NO. OF CARDS	SOURCE OF PHOTOGRAPH
DEC 67					

CLASSIFICATION CONF | CAPTIONED BY N. F.

FORM NO. 1 Jun 56 | PHOTO ANALYSIS REPORT

Approved For Release 2000/05/02 : CIA-RDP78-05867A000621110008-1

Approved For Release 2000/05/02 : CIA-RDP78-05867A000621110008-1

PHOTO | LOT NO. | MAP REFERENCE | LATITUDE | LONGITUDE

GOO 1220183 | | | | 11E 12E

COUNTRY | PROVINCE

A0614

AREA NO | SUBJECT | SUBJECT | SUBJECT | SUBJECT | SUBJECT | SUBJECT | SUBJECT | SUBJECT

CH SHA HO MILITIA RIFLE FIRING EXERCISE

Pt 7 of 8 Pt Pan

25X1A

[redacted]

3

DATE OF PHOTO	TYPE	QUALITY	CLASS	NO. OF CARDS
DEC 67				

CLASSIFICATION: CONF

CAPTIONED BY: W.F.

Approved For Release 2000/05/02 : CIA-RDP78-05867A000621110008-1

FORM NO. 174 USE PREVIOUS EDITIONS

PHOTO ANALYSIS REPORT

Approved For Release 2000/05/02 : CIA-RDP78-05867A000621110008-1



Approved For Release 2000/05/02 : CIA-RDP78-05867A000621110008-1

Approved For Release 2000/05/02 : CIA-RDP78-05867A000621110008-1

PHOTO NO. 6600 1226790 | LOT NO. D-1534-18 | MAP REFERENCE C | LATITUDE 13 09 N | LONGITUDE 115 12 E

COUNTRY [redacted] | PROVINCE 10614

AREA NO	SUBJECT	SUBJECT	SUBJECT	SUBJECT	SUBJECT	SUBJECT	SUBJECT	SUBJECT
CH								

SHAHO MILITARY AIRFIELD
EFFRING EXERCISE

Pt 8 of 8 Pt Pan

3

25X1A

DATE OF PHOTO	TYPE	QUALITY	CLASS	NO. OF CARDS
DEC 67				

CLASSIFICATION CONF | CAPTIONED BY W.F.

FORM NO. 174 1 Jun 56 USE PREVIOUS EDITIONS

Approved For Release 2000/05/02 : CIA-RDP78-05867A000621110008-1

PHOTO ANALYSIS REPORT

Approved For Release 2000/05/02 : CIA-RDP78-05867A000621110008-1

PHOTO NO.	FRAME NO.	LATITUDE		LONGITUDE	
0001226791	P-038-69	C	40	38N	122 30E

COUNTRY: CH | PROVINCE: C0289

AREA NO | SUBJECT | SUBJECT | SUBJECT | SUBJECT | SUBJECT | SUBJECT | SUBJECT | SUBJECT

YING-KOU HSIEN "REV
LUTIONARY TEACHERS
STUDENTS OF SUNG-SHU PROD
BRIGADE, CHIENG-YI COMMUNE MARCHING
THROUGH COUNTRYSIDE TO PROPAGATE MAO'S
THOUGHT.
replacement (Reprinted)

1, 8,

DATE OF PHOTO	TYPE	QUALITY	CLASS	NO. OF CARDS	SOURCE OF PHOTOGRAPH
					China Pictorial, No. 2, 1969

CLASSIFICATION: Dup

Approved For Release 2000/05/02 : CIA-RDP78-05867A000621110008-1

FORM NO. 1 Jan 54 174 USE PREVIOUS EDITIONS

PHOTO ANALYSIS REPORT

GPO 871-265

Approved For Release 2000/05/02 : CIA-RDP78-05867A000621110008-1

RECORD NO.					LONGITUDE
G00	122652	P-1558-68		23 22N	116 41E

COUNTRY	PROVINCE
	[redacted]

AREA NO	SUBJECT	SUBJECT	SUBJECT	SUBJECT	SUBJECT
CH					

PATROL BOAT PN 558 IN PORT OF SHANTOU

DATE OF PHOTO	TYPE	QUALITY	CLASS.	NO. OF CARDS	SO
APR. 68	—			30	[redacted]

25X1A

CLASSIFICATION CONFIDENTIAL CAPTIONED BY

Approved For Release 2000/05/02 : CIA-RDP78-05867A000621110008-1

FORM NO. 174 1 Jan 54 USE PREVIOUS EDITIONS

PHOTO ANALYSIS REPORT

GPO 871-265

Approved For Release 2000/05/02 : CIA-RDP78-05867A000621110008-1

PHOTO NO. GOO 1226793 | P-1558-68 | MAP/CHART NO. 25X1A | LATITUDE [redacted] | LONGITUDE 116 41E

COUNTRY | PROVINCE

AREA NO CH | SUBJECT | SUBJECT | SUBJECT | SUBJECT

SHANTOU PORT

25X1A

[redacted]

30

DATE OF PHOTO	TYPE	QUALITY	CLASS	NO. OF CARDS
APR 68				

CLASSIFICATION Confidential/NFD | CAPTIONED BY [illegible]

Approved For Release 2000/05/02 : CIA-RDP78-05867A000621110008-1

FORM NO. 1 Jan 54 174 USE PREVIOUS EDITIONS

PHOTO ANALYSIS REPORT

GPO 871-265

Approved For Release 2000/05/02 : CIA-RDP78-05867A000621110008-1

PHOTO NO. 600 | LOG NO. 1226794 | P-155868 | 25X1A | LATITUDE 25 | LONGITUDE 116 41E

COUNTRY | PROVINCE [redacted]

AREA NO CH | SUBJECT | SUBJECT | SUBJECT | SUBJECT

SHANGHAI CLASS PTF DESTROYER AT SHANTOU PORT

25X1A

30

[redacted]

DATE OF PHOTO	TYPE	QUALITY	CLASS	NO. OF CARDS
APR. 68				

CAPTIONED BY

CLASSIFICATION CONFIDENTIAL

Approved For Release 2000/05/02 : CIA-RDP78-05867A000621110008-1

FORM NO. 1 Jan 56 174 USE PREVIOUS EDITIONS

PHOTO ANALYSIS REPORT

GPO 871-285

Approved For Release 2000/05/02 : CIA-RDP78-05867A000621110008-1

PHOTO NO. G00 1226793 P-1538-68 | LATITUDE 23 22N | LONGITUDE 116 41E

COUNTRY | PROVINCE [redacted] 25X1A

AREA NO CH | SUBJECT | SUBJECT | SUBJECT | SUBJECT | SUBJECT

SALVAGE SHIP PN641 1

N SHAN TOU PORT

30

DATE OF PHOTO: APR 68 | TYPE | QUALITY | CLASS | NO. OF CARDS

25X1A [redacted]

CLASSIFICATION CONFIDENTIAL | CAPTIONED BY RJF

Approved For Release 2000/05/02 : CIA-RDP78-05867A000621110008-1

FORM NO. 174 USE PREVIOUS EDITIONS

PHOTO ANALYSIS REPORT

GPO 871-265

Approved For Release 2000/05/02 : CIA-RDP78-05867A000621110008-1

PHOTO NO. G00 1226796 | P-1447-68 | C 25X1A | LONGITUDE 23 22 N | 116 41 E

COUNTRY | PROVINCE [redacted]

AREA NO CH | SUBJECT | SUBJECT | SUBJECT | SUBJECT | SUBJECT

SHANTOU PORT MODIFIED FAST PATROL BOAT

SHANGHAI CL PN3 613

30

25X1A [redacted]

DATE OF PHOTO	TYPE	QUALITY	CLASS	NO. OF CARDS
MAR 68	—			

CLASSIFICATION SECRET/NFD | CAPTIONED BY WF

Approved For Release 2000/05/02 : CIA-RDP78-05867A000621110008-1

FORM NO. 1 Jan 56 174 USE PREVIOUS EDITIONS

PHOTO ANALYSIS REPORT

GPO 871-265

Approved For Release 2000/05/02 : CIA-RDP78-05807A000621110008-1

PHOTO NO. G00 1226797 | NEGATIVE NO. P-1447-68 | [redacted] | LONGITUDE 46 41E

COUNTRY | PROVINCE

AREA NO CH | SUBJECT | SUBJECT | SUBJECT | SUBJECT | SUBJECT

SHANTOU PORT MODIFIED FAST PATROL BOAT - SHANGHAI CL, PN3 558

30

25X1A [redacted]

DATE OF PHOTO	TYPE	QUALITY	CLASS	NO. OF CARDS
MAR 68				

CLASSIFICATION SECRET/NFD | CAPTIONED BY N.F.

Approved For Release 2000/05/02 : CIA-RDP78-05

FORM NO 1 Jan 56 174 USE PREVIOUS EDITIONS

PHOTO ANALYSIS REPORT